









# SAMARA REGION HYDROCARBON FIELDS

-  Oilfield
-  Oil and gas field
-  Licence block boundary
-  Oil pipeline
-  Gas pipeline
-  Major tectonic boundary
-  Fault
-  Other structural boundary



Source: Oil & Capital, Regional Publication Number 4, June 2001;  
Maksimov, S. G. (Ed.), 1987

