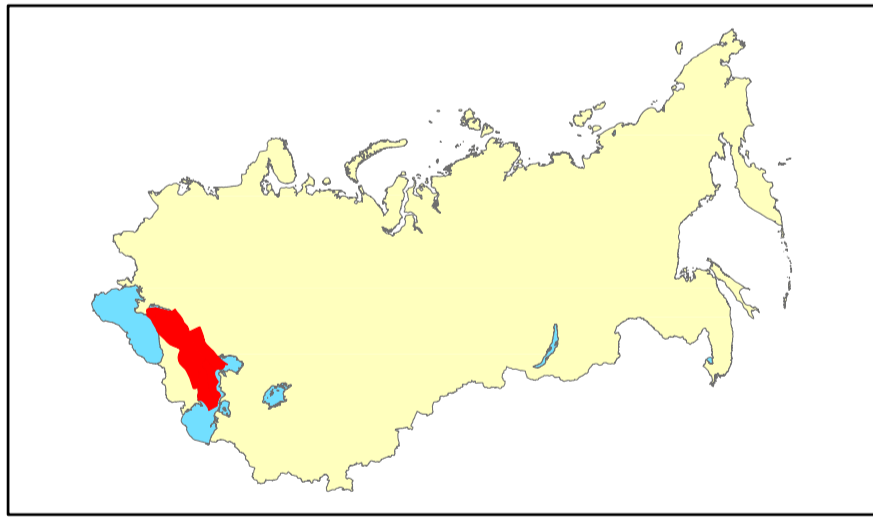
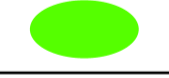



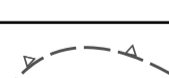
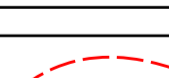





### NORTH CAUCASUS HYDROCARBON REGION



-  Oilfield
-  Gas field
-  Oil and gas field
-  Major structure boundary
-  Minor structure boundary
-  Fault
-  Anticline
-  Syncline
-  Limit of Upper Kimmeridgian-Tithonian salt

